

P E R M I T

CITY OF NAPOLEON  
255 W. RIVERVIEW AVE  
NAPOLEON, OHIO 43545

DIVISION OF BUILDING & ZONING  
PH (419) 592-4010  
FAX (419) 599-8393

PERMIT NO: 960035

DATE ISSUED: 12-23-96

ISSUED BY: BND

JOB LOCATION: 543 E RIVERVIEW AVE

EST. COST: 1000.00

LOT #:

SUBDIVISION NAME:

OWNER: TULLOCKS MARINA  
ADDRESS: 543 E. RIVERVIEW AVE  
CSZ: NAPOLEON, OH 43545  
PHONE:

AGENT: BOB CORDES PLBG  
ADDRESS: 17-706 RD Q-1  
CSZ: NAPOLEON, OH 43545  
PHONE: 419-758-3162

USE TYPE - RESIDENTIAL:

OTHER: COMM

ZONING INFORMATION

DIST: LOT DIM: AREA: FYRD: SYRD: RYRD:  
MAX HT: # PKG SPACES: # LOADING SP: MAX LOT COV:

BOARD OF ZONING APPEALS:

WORK TYPE - NEW: REPLMNT: X ADD'N: ALTER: REMODEL:

WORK INFORMATION

SIZE - LGTH: WIDTH: STORIES: LIVING AREA SF:  
GARAGE AREA SF: HEIGHT: BLDG VOL DEMO PERMIT:

WORK DESCRIPTION

SEWER LINE REPLACEMENT

FEE DESCRIPTION

PAID DATE

FEE AMOUNT DUE

SEWER PERMIT

12-24-96

25.00

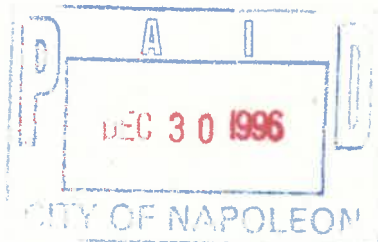
TOTAL FEES DUE

25.00

12-24-96  
-----  
DATE

*Bob Cordes*  
-----  
APPLICANT SIGNATURE

*Approved  
12-24-96*



CITY OF NAPOLEON  
255 W. RIVERVIEW AVE  
NAPOLEON, OHIO 43545

P E R M I T

DIVISION OF BUILDING & ZONING  
PH (419) 592-4010  
FAX (419) 599-8393

PERMIT NO: 960035

DATE ISSUED: 12-23-96

ISSUED BY: BND

JOB LOCATION: 543 E RIVERVIEW AVE

EST. COST: 1000.00

LOT #:

SUBDIVISION NAME:

OWNER: TULLOCKS MARINA  
ADDRESS: 543 E. RIVERVIEW AVE  
CSZ: NAPOLEON, OH 43545  
PHONE:

AGENT: BOB CORDES PLBG  
ADDRESS: 17-706 RD Q-1  
CSZ: NAPOLEON, OH 43545  
PHONE: 419-758-3162

USE TYPE - RESIDENTIAL:

OTHER: COMM

ZONING INFORMATION

DIST: LOT DIM: AREA: FYRD: SYRD: RYRD:  
MAX HT: # PKG SPACES: # LOADING SP: MAX LOT COV:

BOARD OF ZONING APPEALS:

WORK TYPE - NEW: REPLMNT: X ADD'N: ALTER: REMODEL:

WORK INFORMATION

SIZE - LGTH: WIDTH: STORIES: LIVING AREA SF:  
GARAGE AREA SF: HEIGHT: BLDG VOL DEMO PERMIT:

WORK DESCRIPTION  
SEWER LINE REPLACEMENT

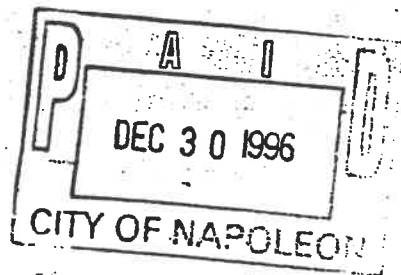
FEE DESCRIPTION	PAID DATE	FEE AMOUNT DUE
SEWER PERMIT	12-24-96	25.00

TOTAL FEES DUE 25.00

12-24-96  
-----  
DATE

*Bob Cordes*  
-----  
APPLICANT SIGNATURE

*Approved*  
*12-24-96*



P E R M I T

CITY OF NAPOLEON  
255 W. RIVERVIEW AVE  
NAPOLEON, OHIO 43545

DIVISION OF BUILDING & ZONING  
PH (419) 592-4010  
FAX (419) 599-8393

PERMIT NO: 960035

DATE ISSUED: 12-23-96

ISSUED BY: BND

JOB LOCATION: 543 E RIVERVIEW AVE

EST. COST: 1000.00

LOT #:

SUBDIVISION NAME:

OWNER: TULLOCKS MARINA  
ADDRESS: 543 E. RIVERVIEW AVE  
CSZ: NAPOLEON, OH 43545  
PHONE:

AGENT: BOB CORDES PLBG  
ADDRESS: 17-706 RD Q-1  
CSZ: NAPOLEON, OH 43545  
PHONE: 419-758-3162

USE TYPE - RESIDENTIAL:

OTHER: COMM

ZONING INFORMATION

DIST: LOT DIM: AREA: FYRD: SYRD: RYRD:  
MAX HT: # PKG SPACES: # LOADING SP: MAX LOT COV:

BOARD OF ZONING APPEALS:

WORK TYPE - NEW: REPLMNT: X ADD'N: ALTER: REMODEL:

WORK INFORMATION

SIZE - LGTH: WIDTH: STORIES: LIVING AREA SF:  
GARAGE AREA SF: HEIGHT: BLDG VOL DEMO PERMIT:

WORK DESCRIPTION

SEWER LINE REPLACEMENT

FEE DESCRIPTION

PAID DATE

FEE AMOUNT DUE

SEWER PERMIT

12-24-96

25.00

TOTAL FEES DUE

25.00

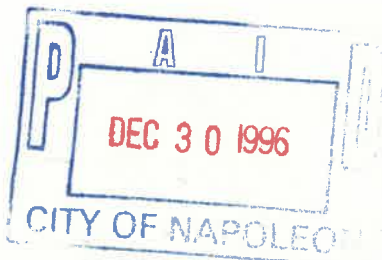
12-24-96

DATE

*Bob Cordes*

APPLICANT SIGNATURE

*Approved  
12-24-96*



CITY OF NAPOLEON INSPECTION FORM

January 22, 1997

PERMIT #: 960035

JOB LOCATION: 543 E RIVERVIEW AVE

OWNER: TULLOCKS MARINA

WORK DESCRIPTION: SEWER LINE REPLACEMENT / *B. Cordes*

PLUMBING:    UNDGR \_\_\_\_\_    RGHIN \_\_\_\_\_    FINAL \_\_\_\_\_

MECHANICAL:   UNDGR \_\_\_\_\_    RGHIN \_\_\_\_\_    FINAL \_\_\_\_\_

ELECTRICAL:   UNDGR \_\_\_\_\_    RGHIN \_\_\_\_\_    FINAL \_\_\_\_\_

BUILDING:    SITE \_\_\_\_\_    FTG \_\_\_\_\_    FNDDT \_\_\_\_\_

STRUC \_\_\_\_\_    ROOF \_\_\_\_\_    EXT \_\_\_\_\_    VENT \_\_\_\_\_

ACCESS \_\_\_\_\_    SMKDT \_\_\_\_\_    FINAL \_\_\_\_\_    OCCP \_\_\_\_\_

MISC INSP: *Sewer inspection 12-27-96*

NOTES: \_\_\_\_\_  
\_\_\_\_\_  
\_\_\_\_\_

EAST RIVERVIEW AVE

EA3 E. River view

USED  
BATT  
LOT

PARKING

TULLOCK'S  
MARINA

APPROX  
150'

EXISTING  
RAMP

APPROX  
18'

Removed

11-25-97  
Approved & Built  
by Adam & Brent

OBELISK  
APPROX 273'

CELL

105 ft x 11' d

PROPOSED  
RAMP

APPROX  
90'

APPROX NEW RAMP  
DIMENSIONS WILL BE  
30' WIDE + 50' IN LENGTH

PROPOSED  
LOT

PARKING

RED  
BLDG

Storage

DRIVE

DRIVE

DRIVE

MAUMÉE RIVER

RAIL BRIDGE

123

E. River View CT

6" Vitr 6" PVC  
FRNCO  
C 4.3' F/L

543

31.4

22'

10.6

195

559

New Sewer line  
installed by Bob Cordes  
12-24-96

BND

E. River View CT

6" VITTO 6" PV  
for use  
C 4.3' F/L

543

3.4'

22'

195

659

New sewer line  
installed by Bob Cordes

12-24-96

BND